






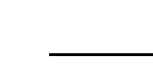




Village of Stamford

Delaware County, NY

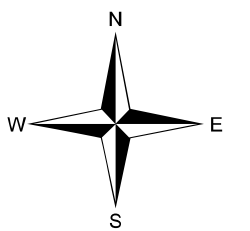
Flood Hazards

-  Village Boundary
-  Town Boundary
-  Property Boundaries

Roads

-  State Route
-  County Road
-  Local Road
-  Private Road
-  Water
-  Streams
-  100 Year Flood Hazard

Map Date:
2-10-2017



0 0.05 0.1 0.2 0.3 Miles



**Community Planning &
Environmental Associates**

Nan Stolzenburg, AICP - www.planningbetterplaces.com
152 Stolzenburg Road, Berne, NY 12023
Don Meltz, Planning and GIS - www.donmeltz.com

