









Village of Stamford

Delaware County, NY








Zoning Districts

-  Village Boundary
-  Town Boundary
-  Property Boundaries

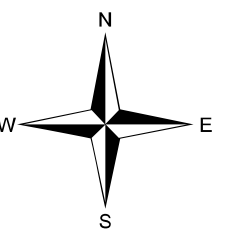
Roads

-  State Route
-  County Road
-  Local Road
-  Private Road
-  Water
-  Streams

Zoning Districts

-  VC - Village Center
-  GC - Gateway Commercial
-  I - Industrial
-  OS - Open Space
-  R1 - Residential One
-  R2 - Residential Two
-  Main Street Overlay

Map Date:
2-10-2017



0 0.05 0.1 0.2 0.3 Miles



Community Planning &
Environmental Associates

Nan Stolzenburg, AICP - www.planningbetterplaces.com
152 Stolzenburg Road, Berne, NY 12023
Don Meltz, Planning and GIS - www.donmeltz.com

